


**Covington**  
Start / Finish

**Charlie's Scenic Roads**  
**Interesting Places Tour**  
**"Vermillion Co."**


The ride starts and finishes in Covington 45 miles SW of Lafayette on Interstate 74.

Groceries or convenience stores in: Covington, Perrysville, Eugene, Cayuga and Newport



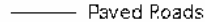

**Start:** Covington  
**Mileage:** 62 miles  
**Difficulty:** moderate  
**Submitted by:** Charlie Myer



Scale



← 2 Miles →

 Route  
 Highways  
 Paved Roads  
 Gravel Roads / Co. Lines

C. T. Myer  
4/14/02

**Points of interest:**

1. **Skinner Farm** \* West of Perrysville
2. **Junky Joe's** old sheds full of everything you need!
3. **Brick Factory** may be the only facility in the US still producing bricks the old fashion way.
4. **Ernie Pyle Home / Museum**
5. **Jail Museum** \* 1860s jail for some reason designed for maximum security of prisoners. Used till 1992
6. **Eagles Nest** along the Wabash River
7. **Antique Car Hill Climb** first weekend of October.
8. **Tree Spring** where some of the locals obtain water.
9. **Beef House** restaurant

\* = Tours by appointment

# Member's Favorite Rides

